Comune di Riccione

Provincia di Rimini

SETTORE URBANISTICA-S.I.T.-PROGETTI SPECIALI

PIANO PARTICOLAREGGIATO DELL'ARENILE
-III° VARIANTE 2012-
Approvazione

ELABORATO N°7C

RILIEVO BATIMETRICO DEL TERRITORIO COMUNALE
PLANIMETRIA DEPOSITI-EROSIONI
RILIEVO ESEGUITO NEL MESE DI MARZO 2004

ADOZIONE: Delibera di C.C. n. 33 del 19-05-2011	APPROVAZIONE: Delibera di C.C. n. 44 del 06-08-2012

Il Sindaco:	Massimo Pironi
L'Assessore Urbanistica:	Maurizio Pruccoli
Il Segretario Generale:	Lia Piraccini
Il Dirigente:	Baldino Gaddi

COORDINATORE E PROGETTISTA:	Arch. Mirna Bertuccini
COLLABORATORI:	Arch. Annalisa Schiano Segr. Amm. Loredana Raffaelli
SUPPORTO INFORMATICO:	Arch. Annalisa Schiano Geom. Sara Innocenti

scala 1:2000

N.B. Il RILEVO E LA STESURA DELLE TAVOLE E' STATO ESEGUITO DALLO STUDIO SOILTESTING DEL DOTT. GEOLOGO GIANCARLO FAINA

LEGENDA

Segni convenzionali	Descrizione segni convenzionali
1	Capisaldi sezioni batimetriche
⁓	Battigia marzo 2004
- - -	Battigia gennaio 2003
+0.6	Variazione battigia (Gennaio 2003 – Marzo 2004)
▭	EROSIONI
▭	DEPOSITI
▭	INVARIATO
+0.06	DEPOSITO MASSIMO IN CM.
−0.06	EROSIONE MASSIMA IN CM.
+10.21mq	SUPERFICIE DI DEPOSITO
−10.21mq	SUPERFICIE DI EROSIONE

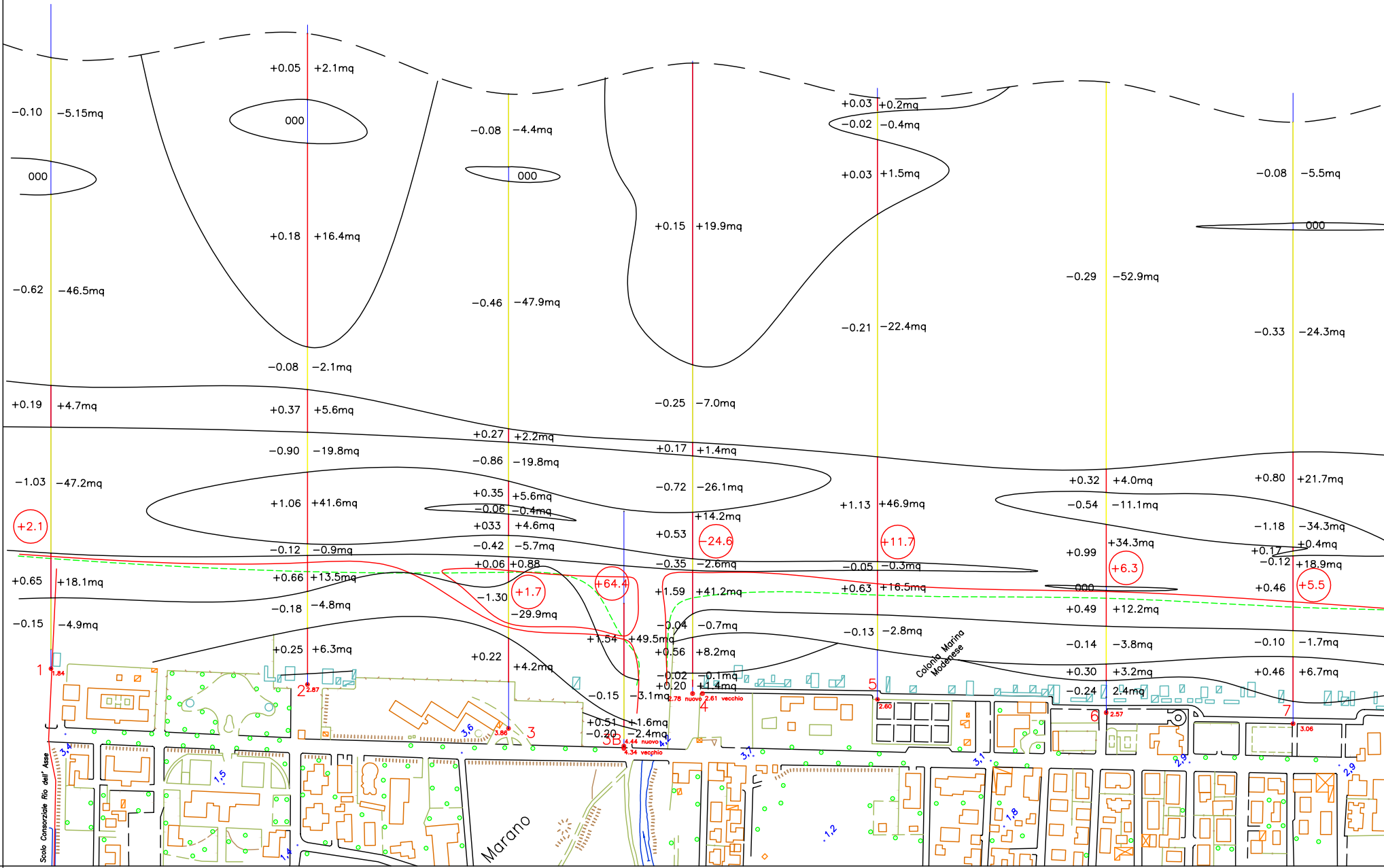
-0.10
-5.15mq
000
-0.62
-46.5mq
+0.19
+4.7mq
-1.03
-47.2mq
+2.1
+0.65
+18.1mq
-0.15
-4.9mq
1
1.84
+0.05
+2.1mq
000
+0.18
+16.4mq
-0.08
-2.1mq
+0.37
+5.6mq
-0.90
-19.8mq
+1.06
+41.6mq
-0.12
-0.9mq
+0.66
+13.5mq
-0.18
-4.8mq
+0.25
+6.3mq
2
2.87
-0.08
-4.4mq
000
-0.46
-47.9mq
+0.27
+2.2mq
-0.86
-19.8mq
+0.35
+5.6mq
-0.06
-0.4mq
+033
+4.6mq
-0.42
-5.7mq
+0.06
+0.88
-1.30
+1.7
-29.9mq
+0.22
+4.2mq
3
3.86
+64.4
+1.54
+49.5mq
-0.15
-3.1mq
+0.51
+1.6mq
-0.20
-2.4mq
3B
4.44 nuovo
4.34 vecchio
+0.15
+19.9mq
-0.25
-7.0mq
+0.17
+1.4mq
-0.72
-26.1mq
+14.2mq
+0.53
-24.6
-0.35
-2.6mq
+1.59
+41.2mq
-0.04
-0.7mq
+0.56
+8.2mq
-0.02
-0.1mq
+0.20
+1.4mq
2.78 nuovo
2.61 vecchio
4
+0.03
+0.2mq
-0.02
-0.4mq
+0.03
+1.5mq
-0.21
-22.4mq
+1.13
+46.9mq
+11.7
-0.05
-0.3mq
+0.63
+16.5mq
-0.13
-2.8mq
5
2.60
Colonia Marina Modenese
-0.29
-52.9mq
+0.32
+4.0mq
-0.54
-11.1mq
+34.3mq
+0.99
+6.3
000
+0.49
+12.2mq
-0.14
-3.8mq
+0.30
+3.2mq
-0.24
2.4mq
6
2.57
-0.08
-5.5mq
000
-0.33
-24.3mq
+0.80
+21.7mq
-1.18
-34.3mq
+0.17
+0.4mq
-0.12
+18.9mq
+0.46
+5.5
-0.10
-1.7mq
+0.46
+6.7mq
7
3.06
Scolo Consorziale Rio dell' Asse
Marano
3,4
1,5
1,4
3,6
4,2
3,7
3,1
1,8
1,2
2,9
2,9

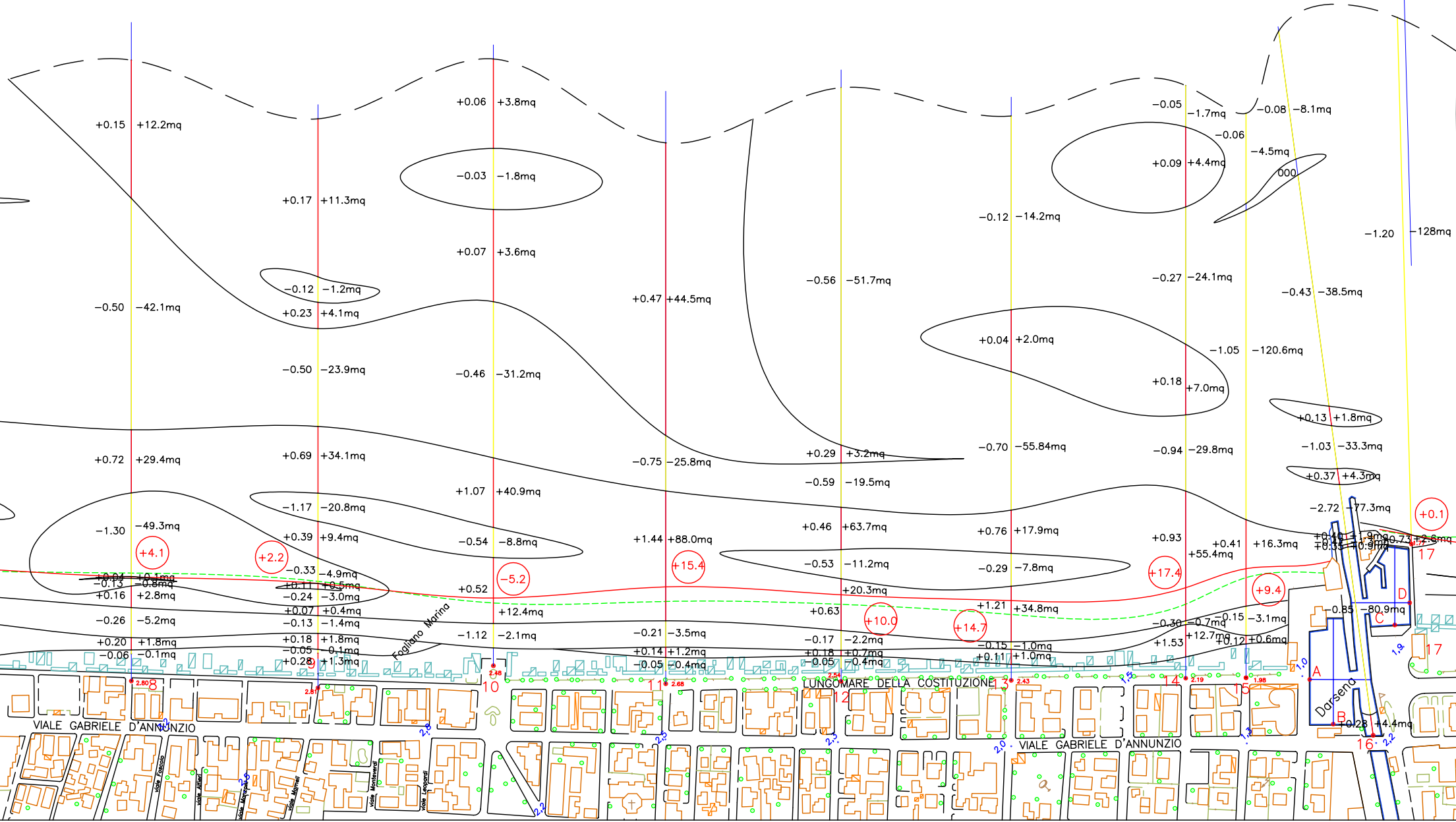
+0.15 +12.2mq
-0.50 -42.1mq
+0.72 +29.4mq
-1.30 -49.3mq
+4.1
+0.04 +0.1mq
-0.13 -0.8mq
+0.16 +2.8mq
-0.26 -5.2mq
+0.20 +1.8mq
-0.06 -0.1mq
2.80
8
+0.17 +11.3mq
-0.12 -1.2mq
+0.23 +4.1mq
-0.50 -23.9mq
+0.69 +34.1mq
-1.17 -20.8mq
+0.39 +9.4mq
+2.2
-0.33 -4.9mq
+0.11 +0.5mq
-0.24 -3.0mq
+0.07 +0.4mq
-0.13 -1.4mq
+0.18 +1.8mq
-0.05 -0.1mq
+0.28 +1.3mq
9
2.81
+0.06 +3.8mq
-0.03 -1.8mq
+0.07 +3.6mq
-0.46 -31.2mq
+1.07 +40.9mq
-0.54 -8.8mq
-5.2
+0.52
+12.4mq
-1.12 -2.1mq
Fogliano Marina
2.48
10
+0.47 +44.5mq
-0.75 -25.8mq
+1.44 +88.0mq
+15.4
-0.21 -3.5mq
+0.14 +1.2mq
-0.05 -0.4mq
11
2.68
-0.56 -51.7mq
+0.29 +3.2mq
-0.59 -19.5mq
+0.46 +63.7mq
-0.53 -11.2mq
+20.3mq
+0.63
+10.0
-0.17 -2.2mq
+0.18 +0.7mq
-0.05 -0.4mq
2.54
12
-0.12 -14.2mq
+0.04 +2.0mq
-0.70 -55.84mq
+0.76 +17.9mq
-0.29 -7.8mq
+1.21 +34.8mq
+14.7
-0.15 -1.0mq
+0.11 +1.0mq
13
2.43
-0.05 -1.7mq
-0.06
+0.09 +4.4mq
-0.27 -24.1mq
+0.18 +7.0mq
-0.94 -29.8mq
+0.93
+55.4mq
+17.4
-0.30 -0.7mq
+12.7mq
+1.53
14
2.19
-0.08 -8.1mq
-4.5mq
000
-1.05 -120.6mq
-0.43 -38.5mq
+0.41 +16.3mq
+9.4
-0.15 -3.1mq
+0.12 +0.6mq
15
1.98
-1.20 -128mq
+0.13 +1.8mq
-1.03 -33.3mq
+0.37 +4.3mq
-2.72 -77.3mq
+0.40 +1.9mq
+0.42 +1.3mq
+0.35 +0.9mq
+0.73 +2.6mq
1.77
+0.1
17
-0.85 -80.9mq
A
B
C
D
Darsena
+0.28 +4.4mq
16
17
1,0
1,3
1,5
1,9
2,0
2,2
2,3
2,5
2,8
LUNGOMARE DELLA COSTITUZIONE
VIALE GABRIELE D'ANNUNZIO
VIALE GABRIELE D'ANNUNZIO
viale Foscolo
viale Alfieri
viale Mameli
viale Monteverdi
viale Leopardi

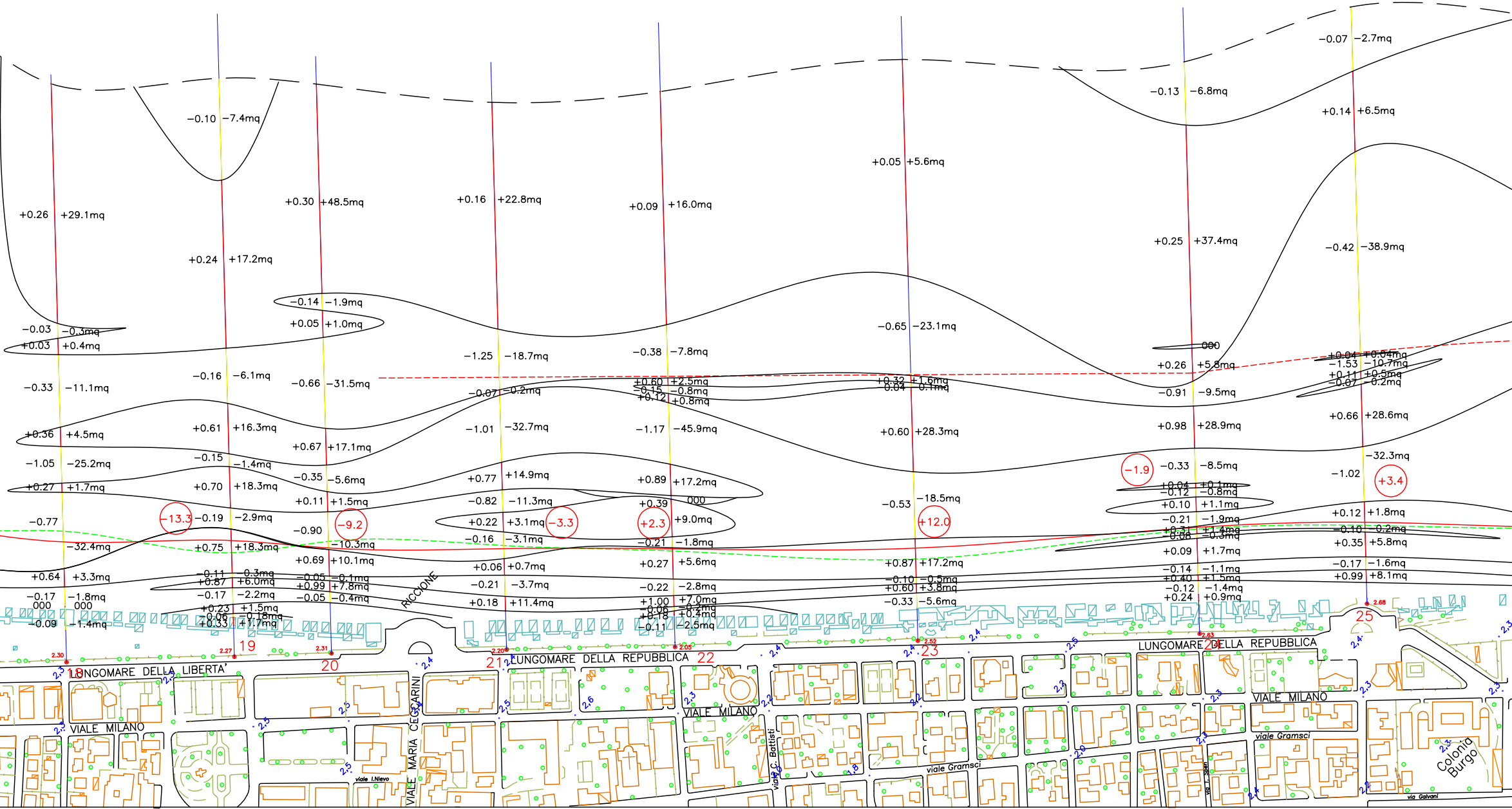

+0.26 +29.1mq
-0.03 -0.3mq
+0.03 +0.4mq
-0.33 -11.1mq
+0.36 +4.5mq
-1.05 -25.2mq
+0.27 +1.7mq
-0.77
-32.4mq
+0.64 +3.3mq
-0.17 -1.8mq
000 000
-0.09 -1.4mq
-0.10 -7.4mq
+0.24 +17.2mq
-0.16 -6.1mq
+0.61 +16.3mq
-0.15 -1.4mq
+0.70 +18.3mq
-13.3
-0.19 -2.9mq
+0.75 +18.3mq
-0.11 -0.3mq
+0.87 +6.0mq
-0.17 -2.2mq
+0.23 +1.5mq
-0.06 -0.18mq
+0.33 +1.7mq
+0.30 +48.5mq
-0.14 -1.9mq
+0.05 +1.0mq
-0.66 -31.5mq
+0.67 +17.1mq
-0.35 -5.6mq
+0.11 +1.5mq
-0.90
-9.2
-10.3mq
+0.69 +10.1mq
-0.05 -0.1mq
+0.99 +7.8mq
-0.05 -0.4mq
+0.16 +22.8mq
-1.25 -18.7mq
-0.07 -0.2mq
-1.01 -32.7mq
+0.77 +14.9mq
-0.82 -11.3mq
+0.22 +3.1mq
-3.3
-0.16 -3.1mq
+0.06 +0.7mq
-0.21 -3.7mq
+0.18 +11.4mq
+0.09 +16.0mq
-0.38 -7.8mq
+0.60 +2.5mq
-0.15 -0.8mq
+0.12 +0.8mq
-1.17 -45.9mq
+0.89 +17.2mq
000
+0.39
+2.3
+9.0mq
-0.21 -1.8mq
+0.27 +5.6mq
-0.22 -2.8mq
+1.00 +7.0mq
-0.06 -0.2mq
+0.18 +0.4mq
-0.11 -2.5mq
+0.05 +5.6mq
-0.65 -23.1mq
+0.32 +1.6mq
0.04 0.1mq
+0.60 +28.3mq
-0.53 -18.5mq
+12.0
+0.87 +17.2mq
-0.10 -0.5mq
+0.60 +3.8mq
-0.33 -5.6mq
-0.13 -6.8mq
+0.25 +37.4mq
000
+0.26 +5.8mq
-0.91 -9.5mq
+0.98 +28.9mq
-1.9
-0.33 -8.5mq
+0.04 +0.1mq
-0.12 -0.8mq
+0.10 +1.1mq
-0.21 -1.9mq
+0.31 +1.4mq
-0.06 -0.3mq
+0.09 +1.7mq
-0.14 -1.1mq
+0.40 +1.5mq
-0.12 -1.4mq
+0.24 +0.9mq
-0.07 -2.7mq
+0.14 +6.5mq
-0.42 -38.9mq
+0.04 +0.04mq
-1.53 -10.7mq
+0.11 +0.5mq
-0.07 -0.2mq
+0.66 +28.6mq
-32.3mq
-1.02
+3.4
+0.12 +1.8mq
-0.10 -0.2mq
+0.35 +5.8mq
-0.17 -1.6mq
+0.99 +8.1mq
2.30
18
2.27
19
2.31
20
2.20
21
2.05
22
2.52
23
2.63
24
2.68
25
RICCIONE
LUNGOMARE DELLA LIBERTA'
LUNGOMARE DELLA REPUBBLICA
LUNGOMARE DELLA REPUBBLICA
VIALE MILANO
VIALE MILANO
VIALE MILANO
VIALE MARIA CECCARINI
viale I.Nievo
viale C. Battisti
viale Gramsci
viale Gramsci
via Galvani
Colonia Burgo

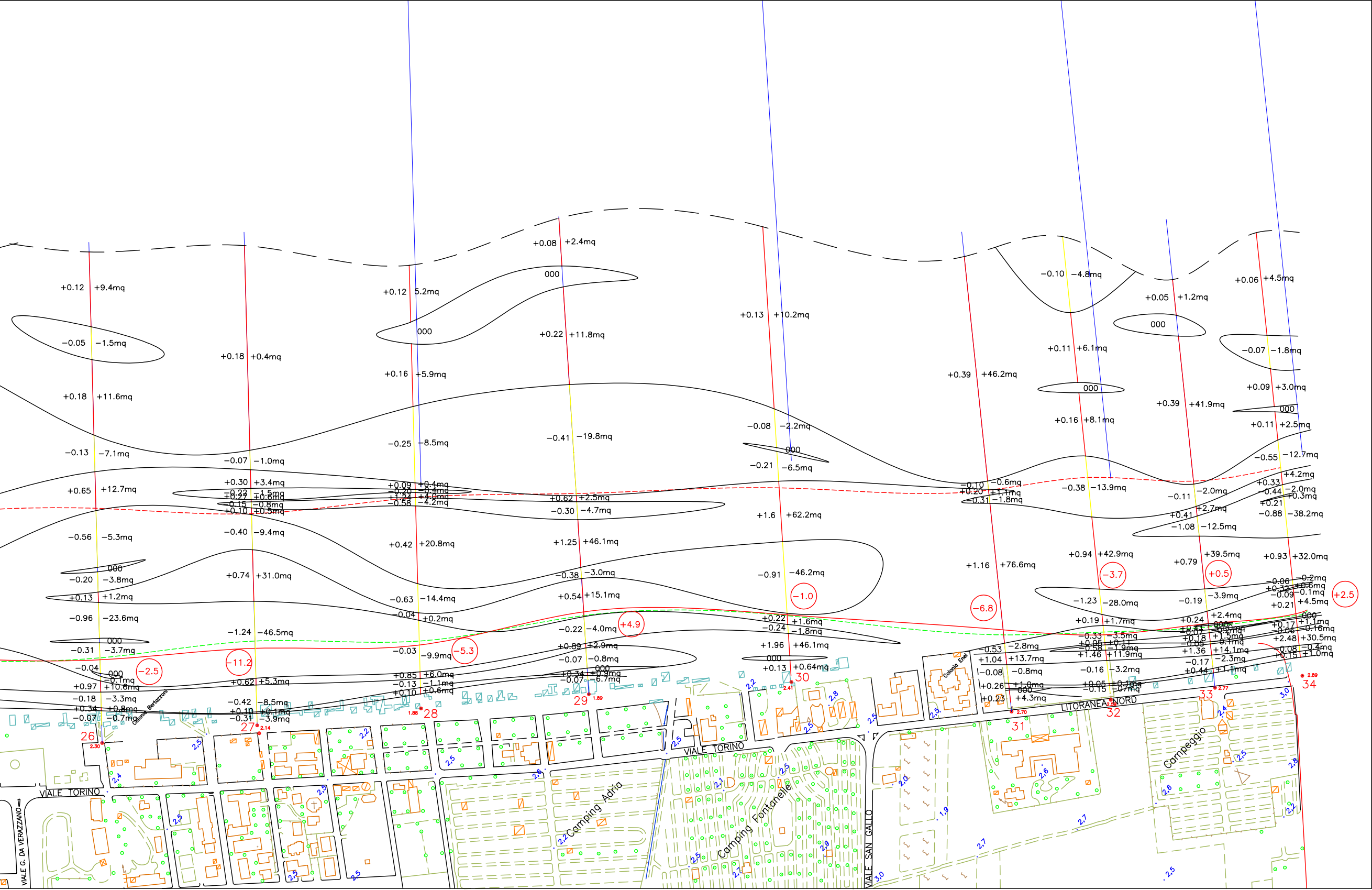
+0.12 +9.4mq
-0.05 -1.5mq
+0.18 +11.6mq
-0.13 -7.1mq
+0.65 +12.7mq
-0.56 -5.3mq
000
-0.20 -3.8mq
+0.13 +1.2mq
-0.96 -23.6mq
000
-0.31 -3.7mq
-0.04 000 -0.1mq
+0.97 +10.6mq
-0.18 -3.3mq
+0.34 +0.8mq
-0.07 -0.7mq
-2.5
26
2.30
+0.18 +0.4mq
-0.07 -1.0mq
+0.30 +3.4mq
-0.22 -1.5mq
+0.27 +0.6mq
-0.15 -0.8mq
+0.10 +0.5mq
-0.40 -9.4mq
+0.74 +31.0mq
-1.24 -46.5mq
-11.2
+0.62 +5.3mq
-0.42 -8.5mq
+0.10 +0.1mq
-0.31 -3.9mq
27
2.14
+0.12 5.2mq
000
+0.16 +5.9mq
-0.25 -8.5mq
+0.09 +0.4mq
-0.20 -0.4mq
+1.24 +4.0mq
-0.58 -4.2mq
+0.42 +20.8mq
-0.63 -14.4mq
-0.04 +0.2mq
-0.03 -9.9mq
-5.3
+0.85 +6.0mq
-0.13 -1.1mq
+0.10 +0.6mq
1.88
28
+0.08 +2.4mq
000
+0.22 +11.8mq
-0.41 -19.8mq
+0.62 +2.5mq
-0.30 -4.7mq
+1.25 +46.1mq
-0.38 -3.0mq
+0.54 +15.1mq
-0.22 -4.0mq
+4.9
+0.89 +2.9mq
-0.07 -0.8mq
000
+0.34 +0.9mq
-0.07 -6.7mq
29
1.89
+0.13 +10.2mq
-0.08 -2.2mq
000
-0.21 -6.5mq
+1.6 +62.2mq
-0.91 -46.2mq
-1.0
+0.22 +1.6mq
-0.24 -1.8mq
+1.96 +46.1mq
000
+0.13 +0.64mq
30
2.41
+0.39 +46.2mq
-0.10 -0.6mq
+0.20 +1.1mq
-0.31 -1.8mq
+1.16 +76.6mq
-6.8
-0.53 -2.8mq
+1.04 +13.7mq
-0.08 -0.8mq
+0.26 +1.0mq
000
+0.23 +4.3mq
31
2.70
-0.10 -4.8mq
+0.11 +6.1mq
000
+0.16 +8.1mq
-0.38 -13.9mq
+0.94 +42.9mq
-3.7
-1.23 -28.0mq
+0.19 +1.7mq
-0.33 -3.5mq
+0.05 +0.11
-0.58 -1.9mq
+1.46 +11.9mq
-0.16 -3.2mq
+0.05 +0.1mq
-0.15 -07mq
32
2.59
+0.05 +1.2mq
000
+0.39 +41.9mq
-0.11 -2.0mq
+0.41 +2.7mq
-1.08 -12.5mq
+0.79 +39.5mq
+0.5
-0.19 -3.9mq
+0.24 +2.4mq
+0.41 000
-0.07 -0.2mq
+0.18 +1.5mq
-0.05 -0.1mq
+1.36 +14.1mq
-0.17 -2.3mq
+0.44 +1.1mq
33
2.77
+0.06 +4.5mq
-0.07 -1.8mq
+0.09 +3.0mq
000
+0.11 +2.5mq
-0.55 -12.7mq
+4.2mq
+0.33
-0.44 -2.0mq
+0.21 +0.3mq
-0.88 -38.2mq
+0.93 +32.0mq
-0.06 -0.2mq
+0.32 +0.6mq
-0.09 -0.1mq
+0.21 +4.5mq
+2.5
000
+0.17 +1.1mq
-0.06 -0.16mq
+2.48 +30.5mq
-0.08 -0.4mq
+0.15 +1.0mq
34
2.89
VIALE G. DA VERAZZANO
VIALE TORINO
Colonia Bertazzoni
Camping Adria
Camping Fontanelle
VIALE SAN GALLO
Colonia Enel
LITORANEA NORD
Campeggio